



Notes:



Proposal 1:
Restriction: Prohibition of waiting on grass verge
Location: Cleveland, Bradville (Both sides)



Signing and lining requirements
 10x Signs to be placed on the grass verge / No road markings required
 In accordance with Traffic Signs Regulations and General Directions 2016

STATUTORY CONSULTATION (30.01.2020 – 20.02.2020)

Drawing 1 of 28

STANTONBURY PARISH PARKING REVIEW

Drawing Number:
 TM/19-20/01/121/100-01


Drawing Size:	Scale:	Date:	Designed By:	Checked By:	Approved By:
A3	Not to scale	30/01/2020	PWH	PLJ	LOS


This map is produced from Ordnance Survey material with the permission of Ordnance Survey on behalf of the Controller of Her Majesty's Stationery Office © Crown Copyright. Unauthorised reproduction infringes Crown copyright and may lead to prosecution or Civil proceedings. Milton Keynes Council. Licence No. 10019593.





Notes:

 **Proposal 2:**
Restriction: Prohibition of waiting (No waiting at any time)
Location: Mercers Drive and Cleveland, Bradville

 **Signing and lining requirements**
Double yellow lines to be placed on the road / No signs required
In accordance with Traffic Signs Regulations and General Directions 2016

STATUTORY CONSULTATION

(30.01.2020 – 20.02.2020)

Drawing 2 of 28

STANTONBURY PARISH PARKING REVIEW

Drawing Number:
TM/19-20/01/121/100-01


Drawing Size: A3	Scale: Not to scale	Date: 03/10/2019	Designed By: PWH	Checked By: PLJ	Approved By: LOS
----------------------------	-------------------------------	----------------------------	----------------------------	---------------------------	----------------------------

This map is produced from Ordnance Survey material with the permission of Ordnance Survey on behalf of the Controller of Her Majesty's Stationery Office © Crown Copyright. Unauthorised reproduction infringes Crown copyright and may lead to prosecution or civil proceedings. Milton Keynes Council. Licence No. 10019593.





Notes:

- Proposal 3:**
Restriction: Prohibition of waiting (No waiting at any time)
Location: Abbey Way, Bradville (South side only)
-  **Signing and lining requirements**
 Double yellow lines to be placed on the road / No signs required
 In accordance with Traffic Signs Regulations and General Directions 2016

STATUTORY CONSULTATION

(30.01.2020 – 20.02.2020)

Drawing 3 of 28

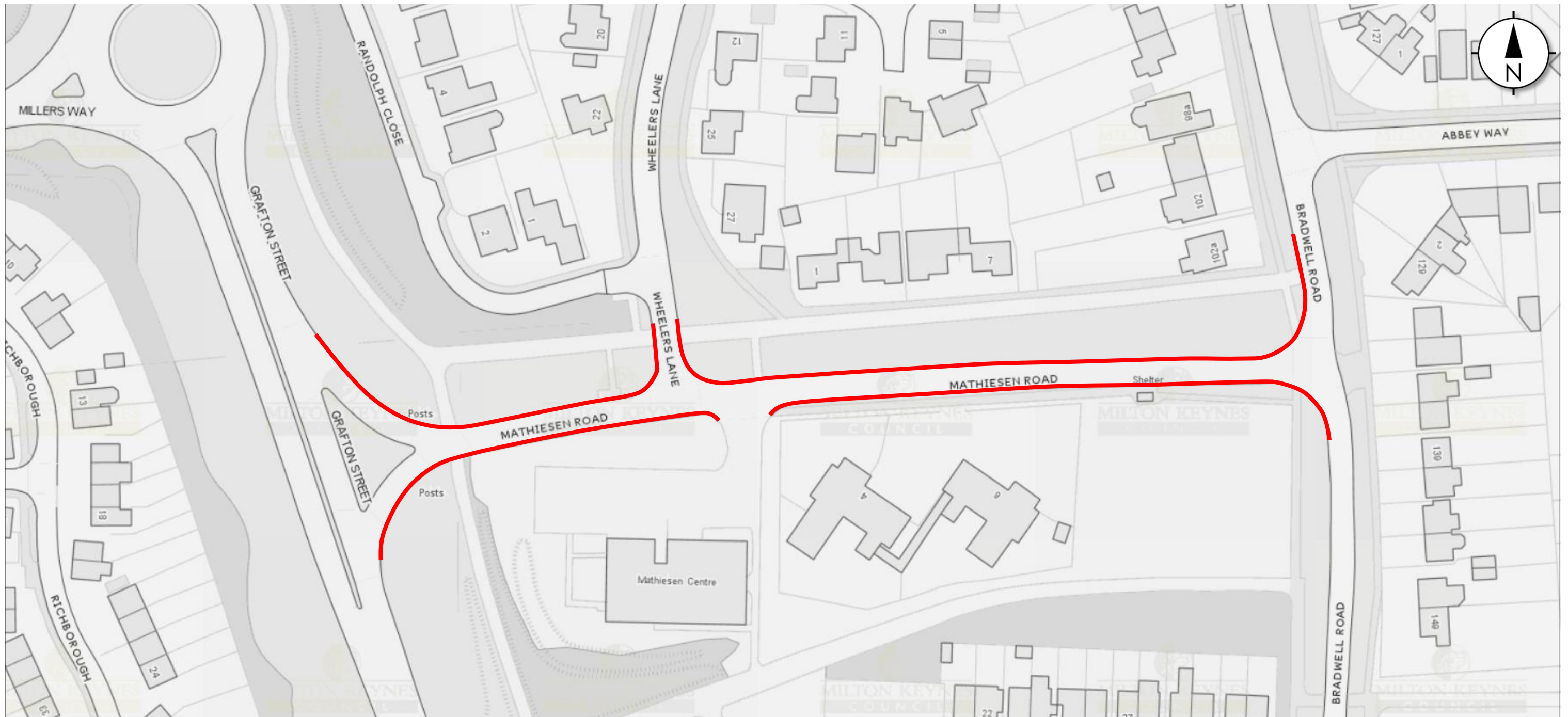
STANTONBURY PARISH PARKING REVIEW

Drawing Number:
TM/19-20/01/121/100-01


Drawing Size:	Scale:	Date:	Designed By:	Checked By:	Approved By:
A3	Not to scale	03/10/2019	PWH	PLJ	OLS

This map is produced from Ordnance Survey material with the permission of Ordnance Survey on behalf of the Controller of Her Majesty's Stationery Office © Crown Copyright. Unauthorised reproduction infringes Crown copyright and may lead to prosecution or civil proceedings. Milton Keynes Council. Licence No. 10019593.





Notes:

- Proposal 4:**
Restriction: Prohibition of waiting (No waiting at any time)
Location: Mathiesen Road, Bradville (Both sides)
-  **Signing and lining requirements**
 Double yellow lines to be placed on the road / No signs required
 In accordance with Traffic Signs Regulations and General Directions 2016

STATUTORY CONSULTATION

(30.01.2020 – 20.02.2020)

Drawing 4 of 28

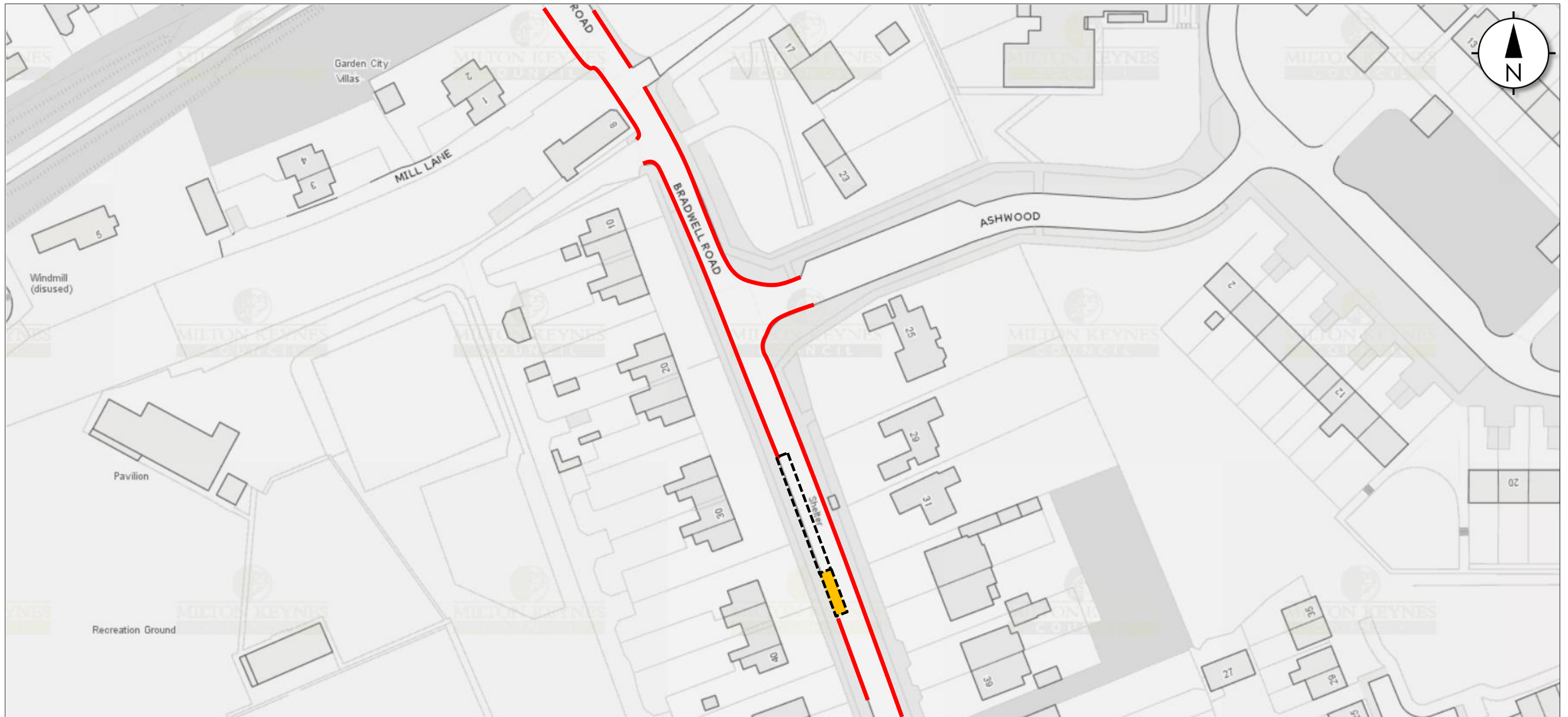
STANTONBURY PARISH PARKING REVIEW

Drawing Number:
TM/19-20/01/121/100-01




Drawing Size:	Scale:	Date:	Designed By:	Checked By:	Approved By:
A3	Not to scale	03/10/2019	PWH	PLJ	LOS

This map is produced from Ordnance Survey material with the permission of Ordnance Survey on behalf of the Controller of Her Majesty's Stationery Office © Crown Copyright. Unauthorised reproduction infringes Crown copyright and may lead to prosecution or civil proceedings. Milton Keynes Council. Licence No. 10019593.





Notes:

- Proposal 5:**
Restriction: Prohibition of waiting (No waiting at any time)
Location: Bradwell Road, Bradville (Both sides)
-  Signing and lining requirements
 Double yellow lines to be placed on the road / No signs required
 In accordance with Traffic Signs Regulations and General Directions 2016
-  Unrestricted road (Available for parking).
-  Existing disabled persons parking place.

STATUTORY CONSULTATION

(30.01.2020 – 20.02.2020)

Drawing 5 of 28

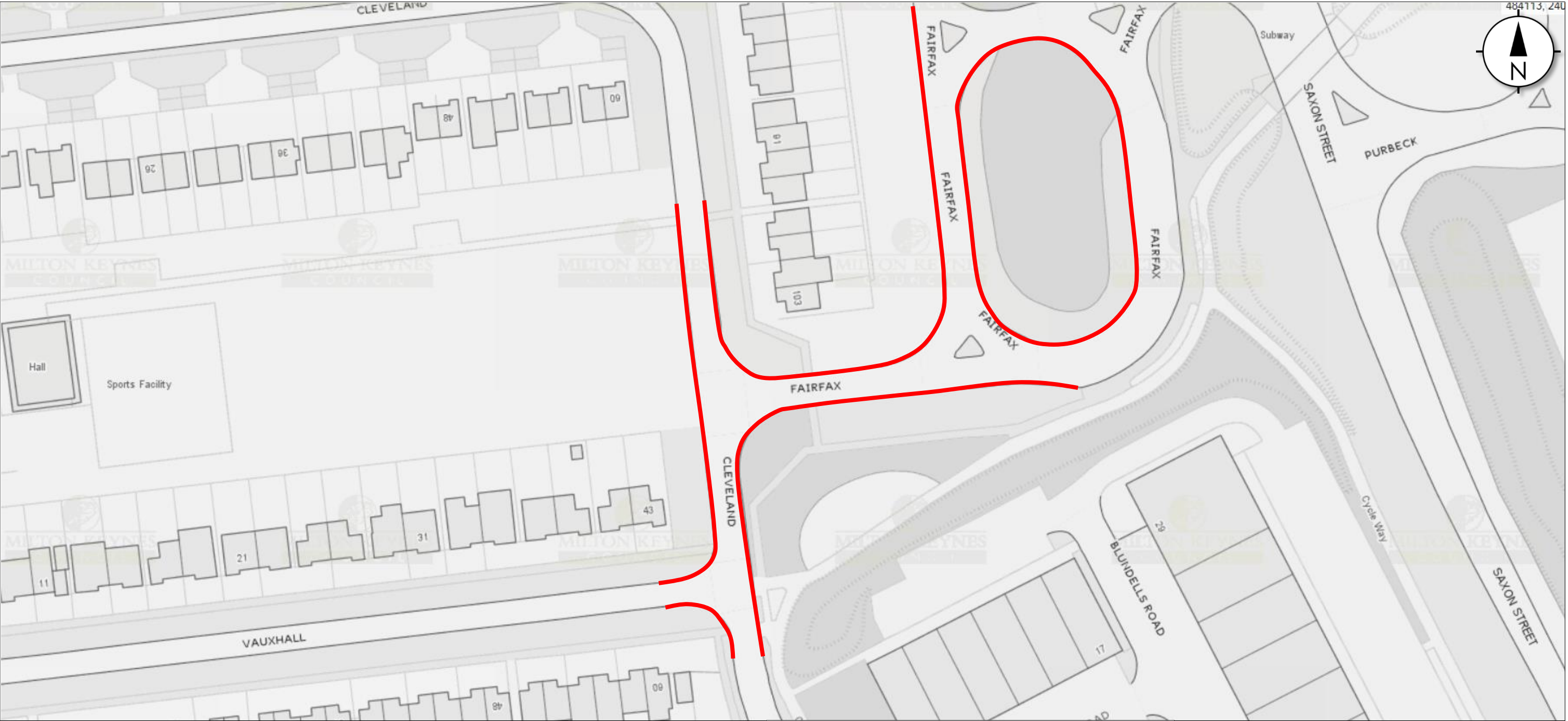
STANTONBURY PARISH PARKING REVIEW

Drawing Number:
TM/19-20/01/121/100-01


Drawing Size:	Scale:	Date:	Designed By:	Checked By:	Approved By:
A3	Not to scale	03/10/2019	PWH	PLJ	LOS


This map is produced from Ordnance Survey material with the permission of Ordnance Survey on behalf of the Controller of Her Majesty's Stationery Office © Crown Copyright. Unauthorised reproduction infringes Crown copyright and may lead to prosecution or civil proceedings. Milton Keynes Council. Licence No. 10019593.





Notes:

 **Proposal 6:**
Restriction: Prohibition of waiting (No waiting at any time)
Location: Fairfax and Cleveland, Bradville

 **Signing and lining requirements**
Double yellow lines to be placed on the road / No signs required
In accordance with Traffic Signs Regulations and General Directions 2016

STATUTORY CONSULTATION

(30.01.2020 – 20.02.2020)


Drawing 6 of 28

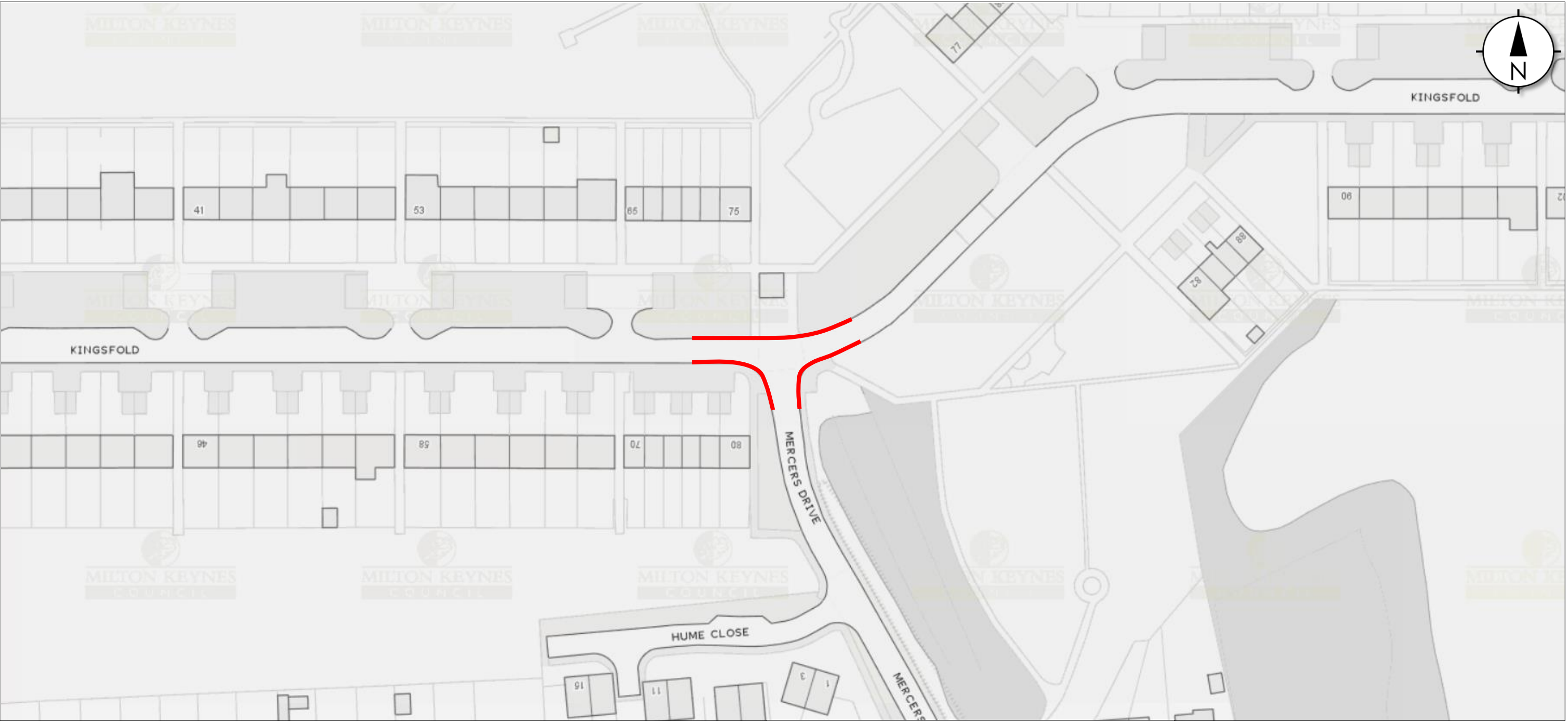
STANTONBURY PARISH PARKING REVIEW

Drawing Number:
TM/19-20/01/121/100-01


Drawing Size: A3	Scale: Not to scale	Date: 03/10/2019	Designed By: PWH	Checked By: PLJ	Approved By: LOS
---------------------	------------------------	---------------------	---------------------	--------------------	---------------------


This map is produced from Ordnance Survey material with the permission of Ordnance Survey on behalf of the Controller of Her Majesty's Stationery Office © Crown Copyright. Unauthorised reproduction infringes Crown copyright and may lead to prosecution or civil proceedings. Milton Keynes Council. Licence No. 10019593.





Notes:

 **Proposal 7:**
Restriction: Prohibition of waiting (No waiting at any time)
Location: Mercers Drive and Kingsfold, Bradville

 **Signing and lining requirements**
Double yellow lines to be placed on the road / No signs required
In accordance with Traffic Signs Regulations and General Directions 2016

STATUTORY CONSULTATION

(30.01.2020 – 20.02.2020)

Drawing 7 of 28

STANTONBURY PARISH PARKING REVIEW

Drawing Number:
TM/19-20/01/121/100-01

Drawing Size: A3	Scale: Not to scale	Date: 03/10/2019	Designed By: PWH	Checked By: PLJ	Approved By: LOS
----------------------------	-------------------------------	----------------------------	----------------------------	---------------------------	----------------------------

This map is produced from Ordnance Survey material with the permission of Ordnance Survey on behalf of the Controller of Her Majesty's Stationery Office © Crown Copyright. Unauthorised reproduction infringes Crown copyright and may lead to prosecution or civil proceedings. Milton Keynes Council. Licence No. 10019593.





Notes:

Proposal 8 (Part A):
Restriction: Prohibition of waiting (No waiting at any time)
Location: The turning-heads in Stantonbury (Tyrill, Goring, Fowler, Jennings, Cawarden, Kersey, Mason, Spencer and Stowe Court)

 **Signing and lining requirements**
Double yellow lines to be placed on the road / No signs required
In accordance with Traffic Signs Regulations and General Directions 2016

STATUTORY CONSULTATION

(30.01.2020 – 20.02.2020)

Drawing 8 of 28

STANTONBURY PARISH PARKING REVIEW

Drawing Number:
TM/19-20/01/121/100-01

Drawing Size:	Scale:	Date:	Designed By:	Checked By:	Approved By:
A3	Not to scale	03/10/2019	PWH	PLJ	LOS

This map is produced from Ordnance Survey material with the permission of Ordnance Survey on behalf of the Controller of Her Majesty's Stationery Office © Crown Copyright. Unauthorised reproduction infringes Crown copyright and may lead to prosecution or civil proceedings. Milton Keynes Council. Licence No. 10019593.





Notes:

Proposal 8 (Part B):
Restriction: Prohibition of waiting (No waiting at any time)
Location: The turning-heads in Stantonbury (Tyrill, Goring, Fowler, Jennings, Cawarden, Kersey, Mason, Spencer and Stowe Court)

 **Signing and lining requirements**
 Double yellow lines to be placed on the road / No signs required
 In accordance with Traffic Signs Regulations and General Directions 2016

STATUTORY CONSULTATION

(30.01.2020 – 20.02.2020)

Drawing 9 of 28

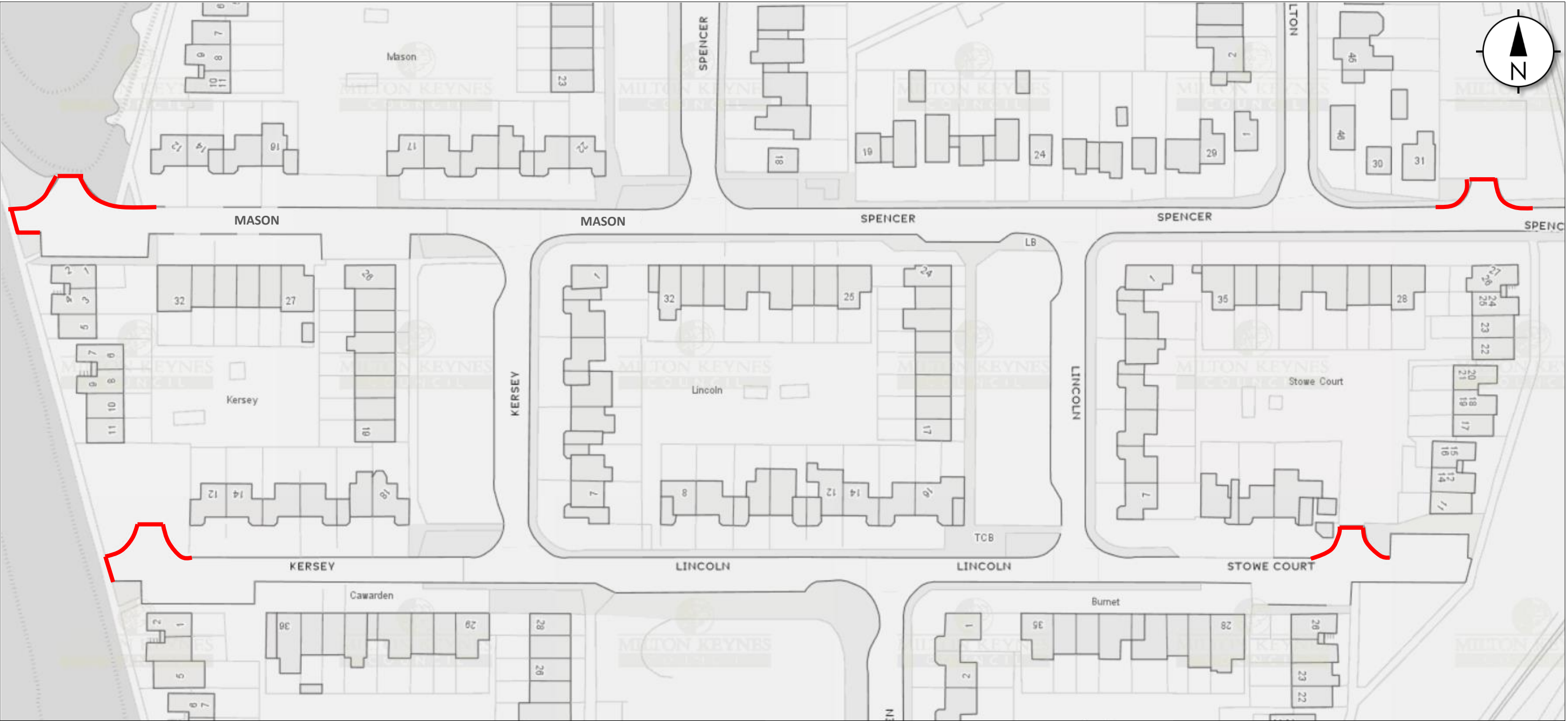
STANTONBURY PARISH PARKING REVIEW

Drawing Number:
TM/19-20/01/121/100-01


Drawing Size:	Scale:	Date:	Designed By:	Checked By:	Approved By:
A3	Not to scale	03/10/2019	PWH	PLJ	LOS


This map is produced from Ordnance Survey material with the permission of Ordnance Survey on behalf of the Controller of Her Majesty's Stationery Office © Crown Copyright. Unauthorised reproduction infringes Crown copyright and may lead to prosecution or civil proceedings. Milton Keynes Council. Licence No. 10019593.





Notes:

 **Proposal 8 (Part C):**
Restriction: Prohibition of waiting (No waiting at any time)
Location: The turning-heads in Stantonbury (Tyrill, Goring, Fowler, Jennings, Cawarden, Kersey, Mason, Spencer and Stowe Court)

 **Signing and lining requirements**
Double yellow lines to be placed on the road / No signs required
In accordance with Traffic Signs Regulations and General Directions 2016

STATUTORY CONSULTATION

(30.01.2020 – 20.02.2020)

Drawing 10 of 28

STANTONBURY PARISH PARKING REVIEW

Drawing Number:
TM/19-20/01/121/100-01

Drawing Size: A3	Scale: Not to scale	Date: 03/10/2019	Designed By: PWH	Checked By: PLJ	Approved By: LOS
----------------------------	-------------------------------	----------------------------	----------------------------	---------------------------	----------------------------

This map is produced from Ordnance Survey material with the permission of Ordnance Survey on behalf of the Controller of Her Majesty's Stationery Office © Crown Copyright. Unauthorised reproduction infringes Crown copyright and may lead to prosecution or civil proceedings. Milton Keynes Council. Licence No. 10019593.





Notes:

Proposal 8 (Part D):
Restriction: Prohibition of waiting (No waiting at any time)
Location: The turning-heads in Stantonbury (Tyrill, Goring, Fowler, Jennings, Cawarden, Kersey, Mason, Spencer and Stowe Court)

 Signing and lining requirements
Double yellow lines to be placed on the road / No signs required
In accordance with Traffic Signs Regulations and General Directions 2016

STATUTORY CONSULTATION

(30.01.2020 – 20.02.2020)

Drawing 11 of 28

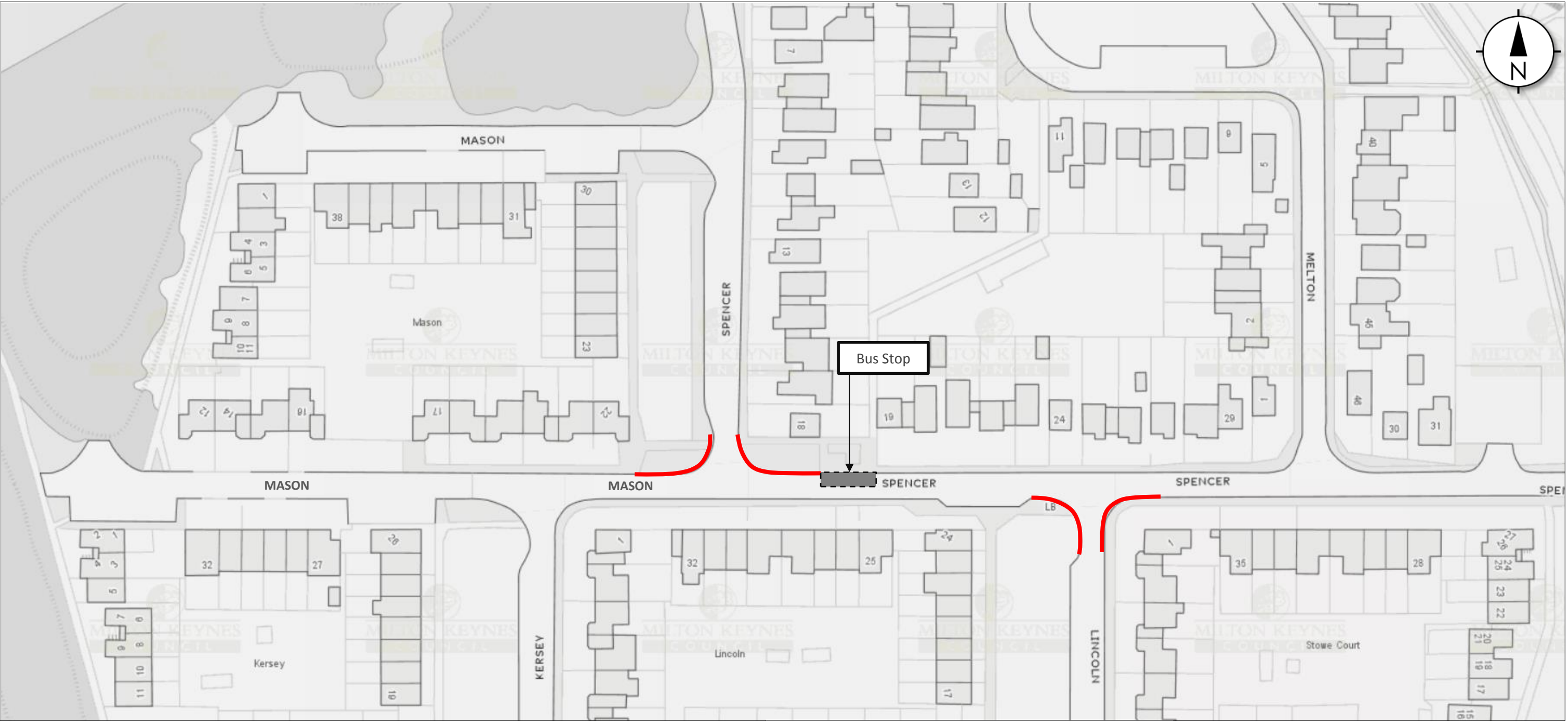
STANTONBURY PARISH PARKING REVIEW

Drawing Number:
TM/19-20/01/121/100-01

Drawing Size:	Scale:	Date:	Designed By:	Checked By:	Approved By:
A3	Not to scale	03/10/2019	PWH	PLJ	LOS

This map is produced from Ordnance Survey material with the permission of Ordnance Survey on behalf of the Controller of Her Majesty's Stationery Office © Crown Copyright. Unauthorised reproduction infringes Crown copyright and may lead to prosecution or civil proceedings. Milton Keynes Council. Licence No. 10019593.





Notes:

Proposal 9:

Restriction: Prohibition of waiting (No waiting at any time)

Location: Spencer and Mason, Stantonbury

Signing and lining requirements

Double yellow lines to be placed on the road / No signs required

In accordance with Traffic Signs Regulations and General Directions 2016

STATUTORY
CONSULTATION
(30.01.2020 – 20.02.2020)

Drawing 12 of 28

STANTONBURY PARISH
PARKING REVIEW

Drawing Number:
TM/19-20/01/121/100-01

Drawing Size: A3	Scale: Not to scale	Date: 03/10/2019	Designed By: PWH	Checked By: PLJ	Approved By: LOS
---------------------	------------------------	---------------------	---------------------	--------------------	---------------------

This map is produced from Ordnance Survey material with the permission of Ordnance Survey on behalf of the Controller of Her Majesty's Stationery Office © Crown Copyright. Unauthorised reproduction infringes Crown copyright and may lead to prosecution or civil proceedings. Milton Keynes Council. Licence No. 10019593.



Notes:

Proposal 10 (Part A):
Restriction: Prohibition of waiting (No waiting at any time)
Location: Ashfield, Stantonbury

Signing and lining requirements
Double yellow lines to be placed on the road / No signs required
In accordance with Traffic Signs Regulations and General Directions 2016

STATUTORY CONSULTATION

(30.01.2020 – 20.02.2020)

Drawing 13 of 28

STANTONBURY PARISH PARKING REVIEW

Drawing Number:
TM/19-20/01/121/100-01

Drawing Size: A3	Scale: Not to scale	Date: 03/10/2019	Designed By: PWH	Checked By: PLJ	Approved By: LOS
----------------------------	-------------------------------	----------------------------	----------------------------	---------------------------	----------------------------

This map is produced from Ordnance Survey material with the permission of Ordnance Survey on behalf of the Controller of Her Majesty's Stationery Office © Crown Copyright. Unauthorised reproduction infringes Crown copyright and may lead to prosecution or civil proceedings. Milton Keynes Council. Licence No. 10019593.



Notes:

- Proposal 10 (Part B):**
Restriction: Prohibition of waiting (No waiting at any time)
Location: Ashfield, Stantonbury

- Signing and lining requirements**
 Double yellow lines to be placed on the road / No signs required
 In accordance with Traffic Signs Regulations and General Directions 2016

STATUTORY CONSULTATION

(30.01.2020 – 20.02.2020)

Drawing 14 of 28

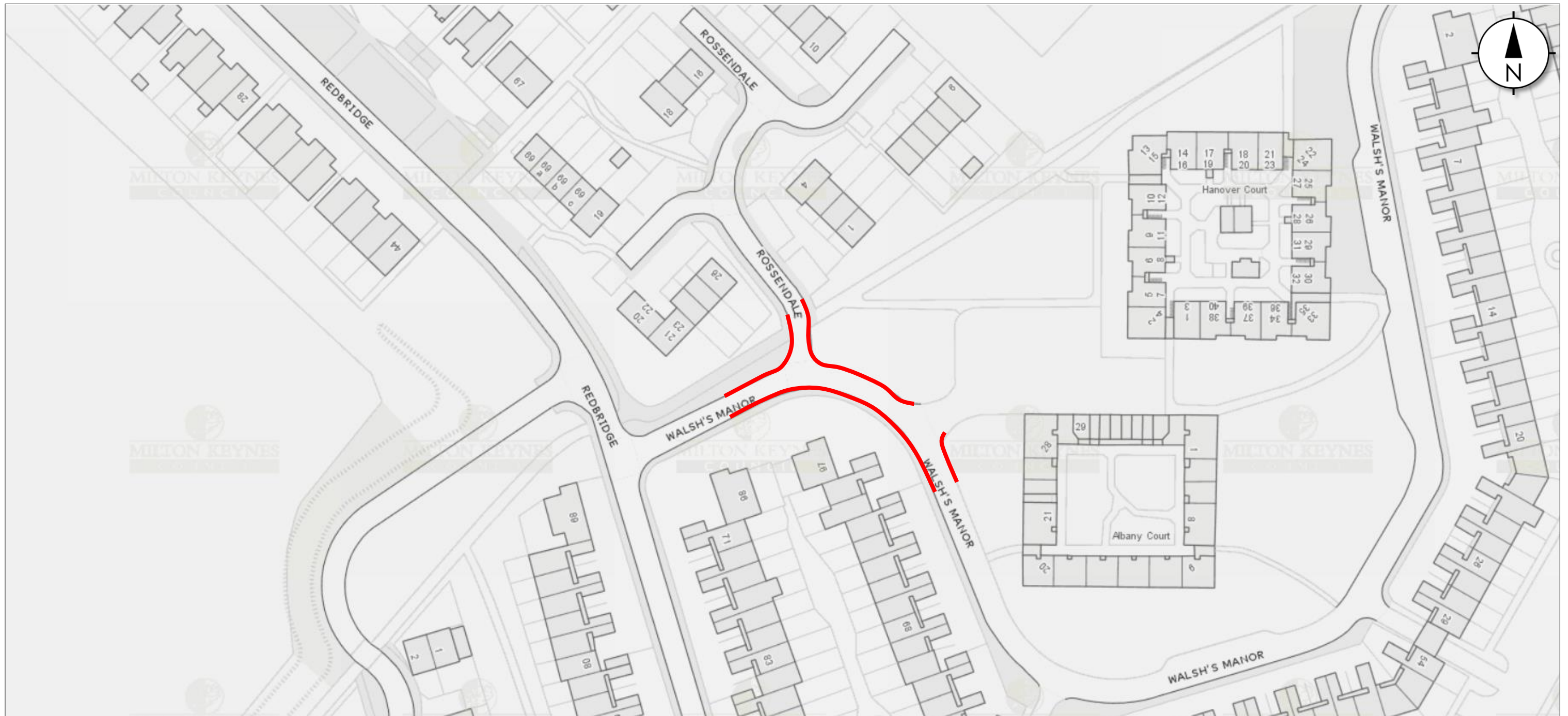
STANTONBURY PARISH PARKING REVIEW

Drawing Number:
TM/19-20/01/121/100-01


Drawing Size:	Scale:	Date:	Designed By:	Checked By:	Approved By:
A3	Not to scale	03/10/2019	PWH	PLJ	LOS

This map is produced from Ordnance Survey material with the permission of Ordnance Survey on behalf of the Controller of Her Majesty's Stationery Office © Crown Copyright. Unauthorised reproduction infringes Crown copyright and may lead to prosecution or civil proceedings. Milton Keynes Council. Licence No. 10019593.





Notes:

- Proposal 11:**
Restriction: Prohibition of waiting (No waiting at any time)
Location: Walsh's Manor and Rossendale, Stantonbury
-  Signing and lining requirements
 Double yellow lines to be placed on the road / No signs required
 In accordance with Traffic Signs Regulations and General Directions 2016

STATUTORY CONSULTATION

(30.01.2020 – 20.02.2020)

Drawing 15 of 28

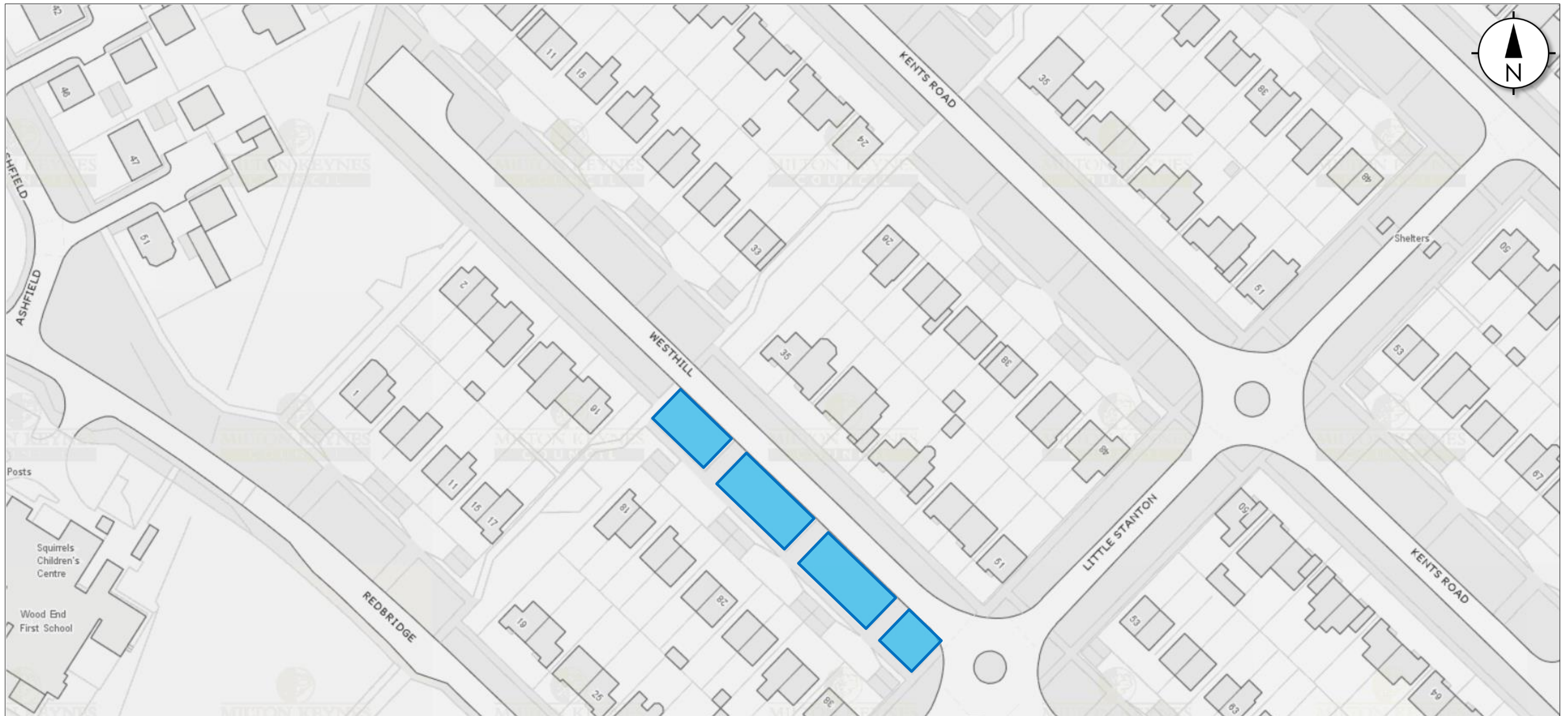
STANTONBURY PARISH PARKING REVIEW

Drawing Number:
TM/19-20/01/121/100-01

Drawing Size:	Scale:	Date:	Designed By:	Checked By:	Approved By:
A3	Not to scale	03/10/2019	PWH	PLJ	LOS

This map is produced from Ordnance Survey material with the permission of Ordnance Survey on behalf of the Controller of Her Majesty's Stationery Office © Crown Copyright. Unauthorised reproduction infringes Crown copyright and may lead to prosecution or civil proceedings. Milton Keynes Council. Licence No. 10019593.





Notes:



Proposal 12:
Restriction: Prohibition of waiting on grass verge
Location: Stonegate, Bancroft (South-west side only)



Signing and lining requirements
 4x Signs to be placed on the grass verge / No road markings required
 In accordance with Traffic Signs Regulations and General Directions 2016

STATUTORY CONSULTATION (30.01.2020 – 20.02.2020)

Drawing 16 of 28

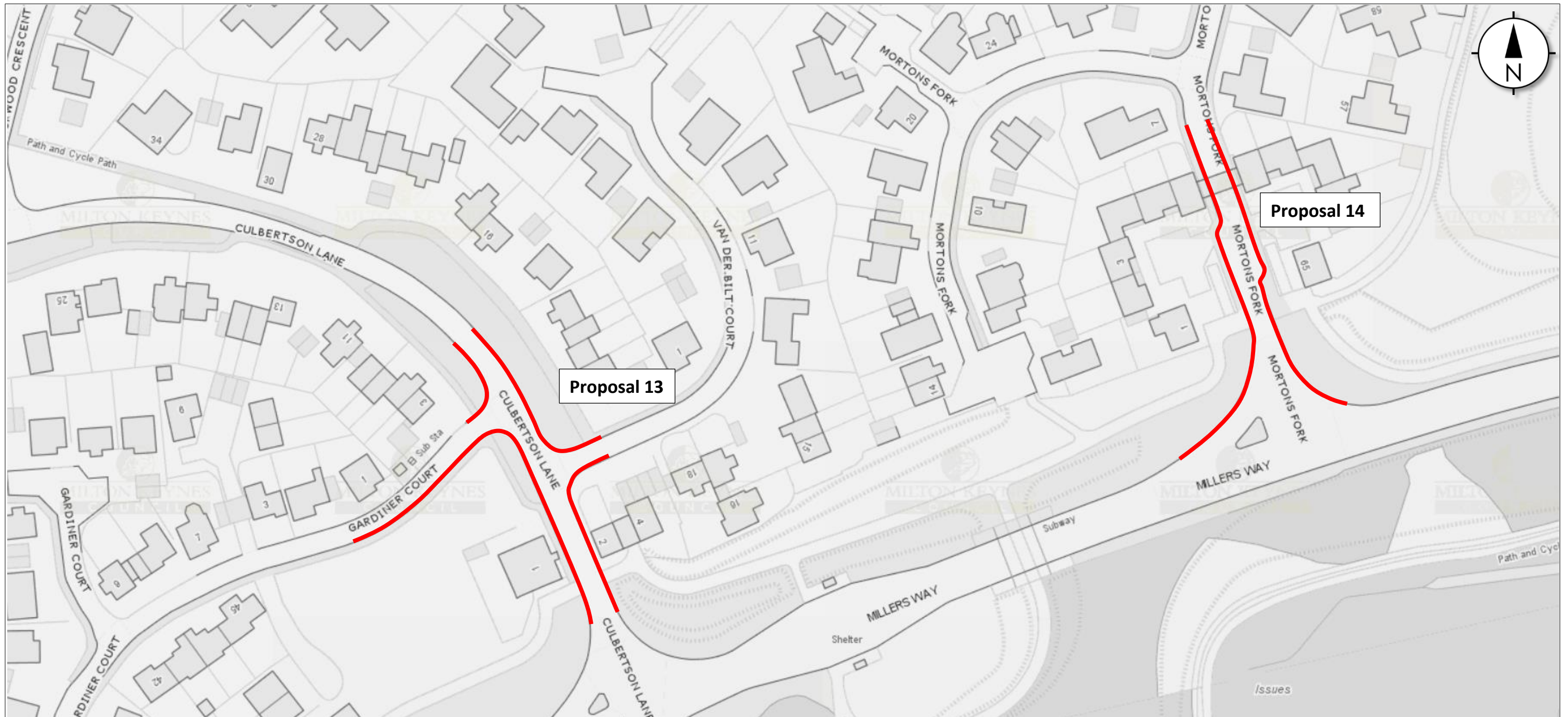
STANTONBURY PARISH PARKING REVIEW

Drawing Number:
 TM/19-20/01/121/100-01

Drawing Size:	Scale:	Date:	Designed By:	Checked By:	Approved By:
A3	Not to scale	03/10/2019	PWH	PLJ	LOS

This map is produced from Ordnance Survey material with the permission of Ordnance Survey on behalf of the Controller of Her Majesty's Stationery Office © Crown Copyright. Unauthorised reproduction infringes Crown copyright and may lead to prosecution or civil proceedings. Milton Keynes Council. Licence No. 10019593.






Notes:

Proposal 13:
Restriction: Prohibition of waiting (No waiting at any time)
Location: Culbertson Lane/Gardiner Court and Van Der Bilt Court, Blue Bridge

Proposal 14:
Restriction: Prohibition of waiting (No waiting at any time)
Location: Mortons Fork, Blue Bridge

 **Signing and lining requirements**
 Double yellow lines to be placed on the road / No signs required
 In accordance with Traffic Signs Regulations and General Directions 2016

STATUTORY CONSULTATION

(30.01.2020 – 20.02.2020)

Drawing 17 of 28

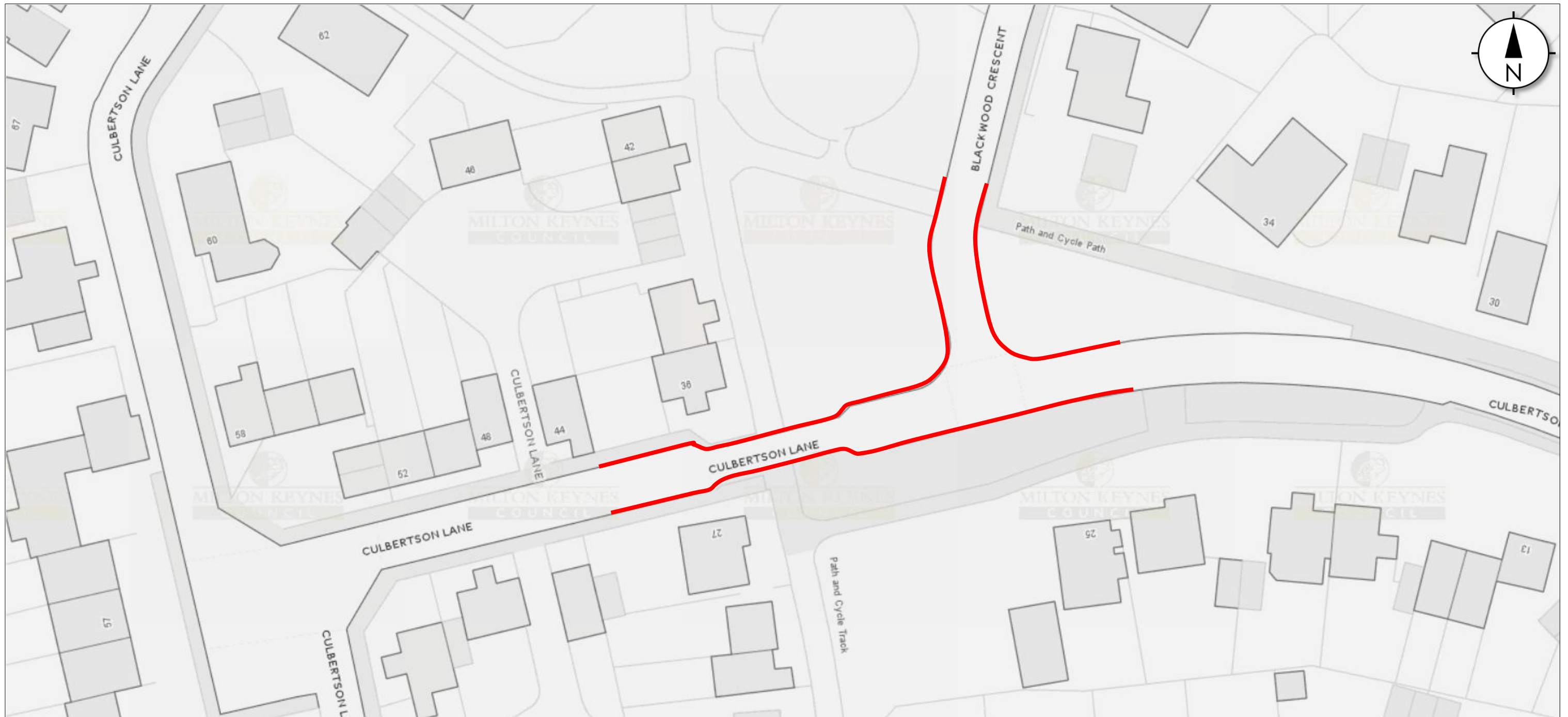
STANTONBURY PARISH PARKING REVIEW

Drawing Number:
 TM/19-20/01/121/100-01

Drawing Size:	Scale:	Date:	Designed By:	Checked By:	Approved By:
A3	Not to scale	03/10/2019	PWH	PLJ	LOS

This map is produced from Ordnance Survey material with the permission of Ordnance Survey on behalf of the Controller of Her Majesty's Stationery Office © Crown Copyright. Unauthorised reproduction infringes Crown copyright and may lead to prosecution or civil proceedings. Milton Keynes Council. Licence No. 10019593.





Notes:

Proposal 15:
Restriction: Prohibition of waiting (No waiting at any time)
Location: Culbertson Lane and Blackwood Crescent, Blue Bridge

Signing and lining requirements
 Double yellow lines to be placed on the road / No signs required
 In accordance with Traffic Signs Regulations and General Directions 2016

STATUTORY CONSULTATION

(30.01.2020 – 20.02.2020)

Drawing 18 of 28

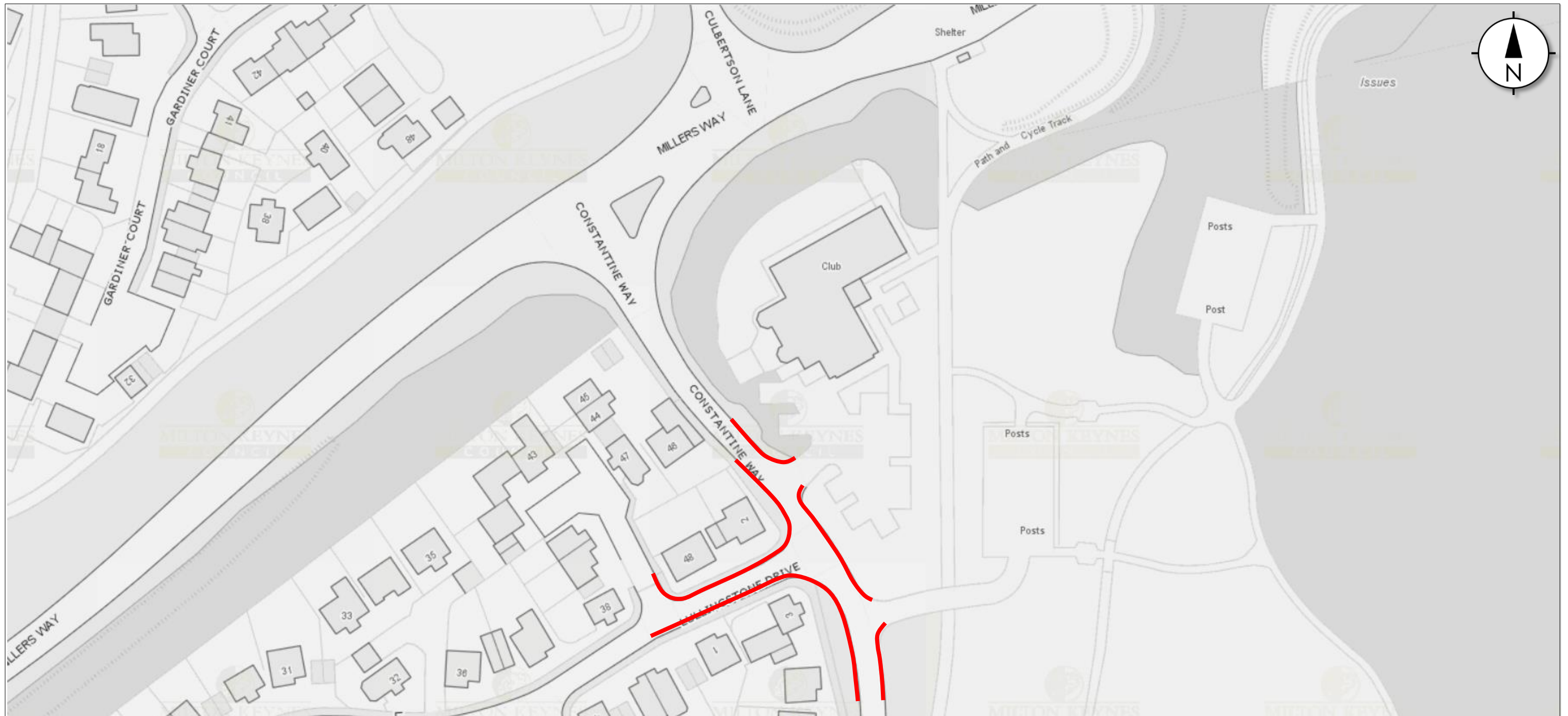
STANTONBURY PARISH PARKING REVIEW

Drawing Number:
 TM/19-20/01/121/100-01

Drawing Size:	Scale:	Date:	Designed By:	Checked By:	Approved By:
A3	Not to scale	03/10/2019	PWH	PLJ	LOS

This map is produced from Ordnance Survey material with the permission of Ordnance Survey on behalf of the Controller of Her Majesty's Stationery Office © Crown Copyright. Unauthorised reproduction infringes Crown copyright and may lead to prosecution or civil proceedings. Milton Keynes Council. Licence No. 10019593.





Notes:

Proposal 16:
Restriction: Prohibition of waiting (No waiting at any time)
Location: Constantine Way and Lullingstone Drive, Bancroft Park

Signing and lining requirements
 Double yellow lines to be placed on the road / No signs required
 In accordance with Traffic Signs Regulations and General Directions 2016

STATUTORY CONSULTATION

(30.01.2020 – 20.02.2020)

Drawing 19 of 28

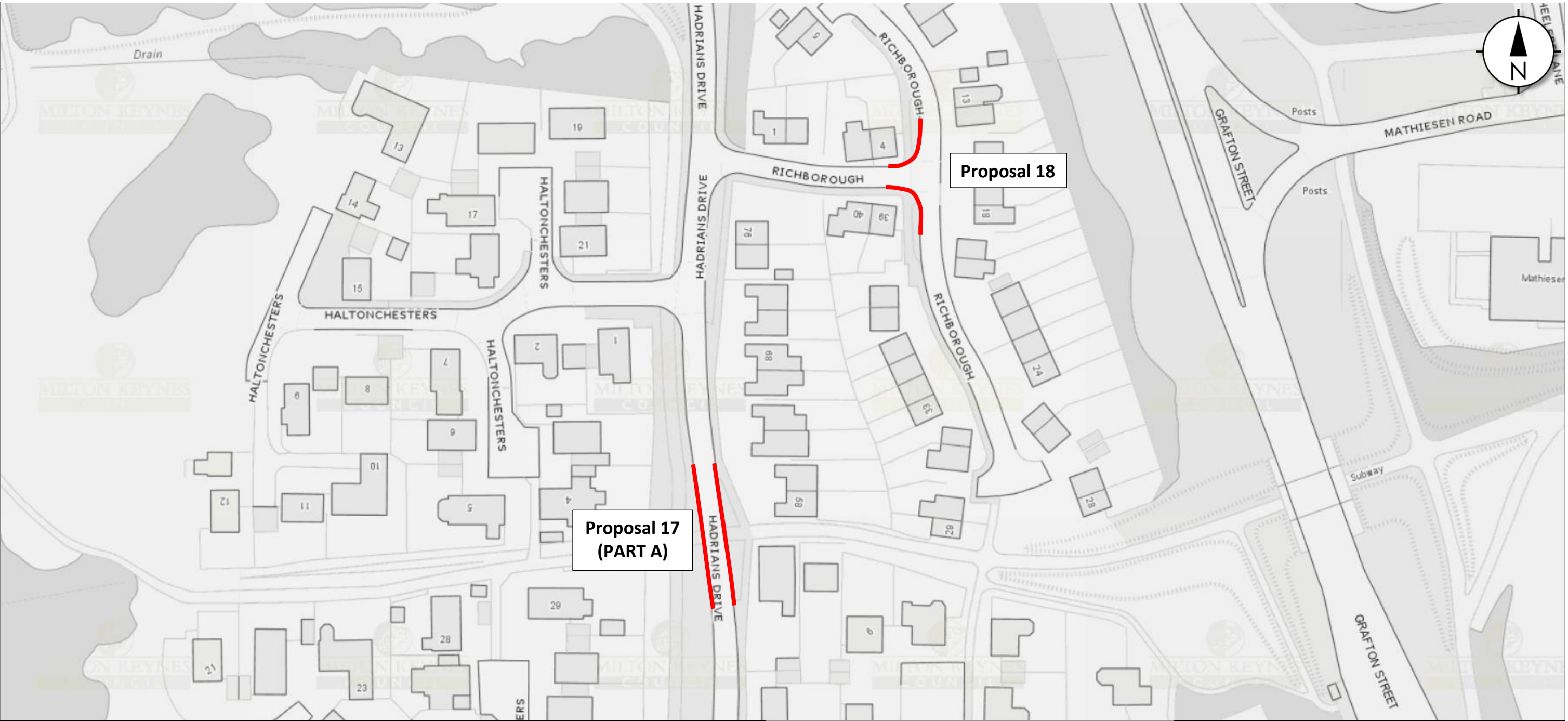
STANTONBURY PARISH PARKING REVIEW

Drawing Number:
 TM/19-20/01/121/100-01

Drawing Size:	Scale:	Date:	Designed By:	Checked By:	Approved By:
A3	Not to scale	03/10/2019	PWH	PLJ	LOS

This map is produced from Ordnance Survey material with the permission of Ordnance Survey on behalf of the Controller of Her Majesty's Stationery Office © Crown Copyright. Unauthorised reproduction infringes Crown copyright and may lead to prosecution or civil proceedings. Milton Keynes Council. Licence No. 10019593.





Notes:

Proposal 17 (Part A):
Restriction: Prohibition of waiting (No waiting at any time)
Location: Hadrians Drive, Bancroft

Proposal 18:
Restriction: Prohibition of waiting (No waiting at any time)
Location: Richborough, Bancroft

Signing and lining requirements
Double yellow lines to be placed on the road / No signs required
In accordance with Traffic Signs Regulations and General Directions 2016

STATUTORY CONSULTATION

(30.01.2020 – 20.02.2020)

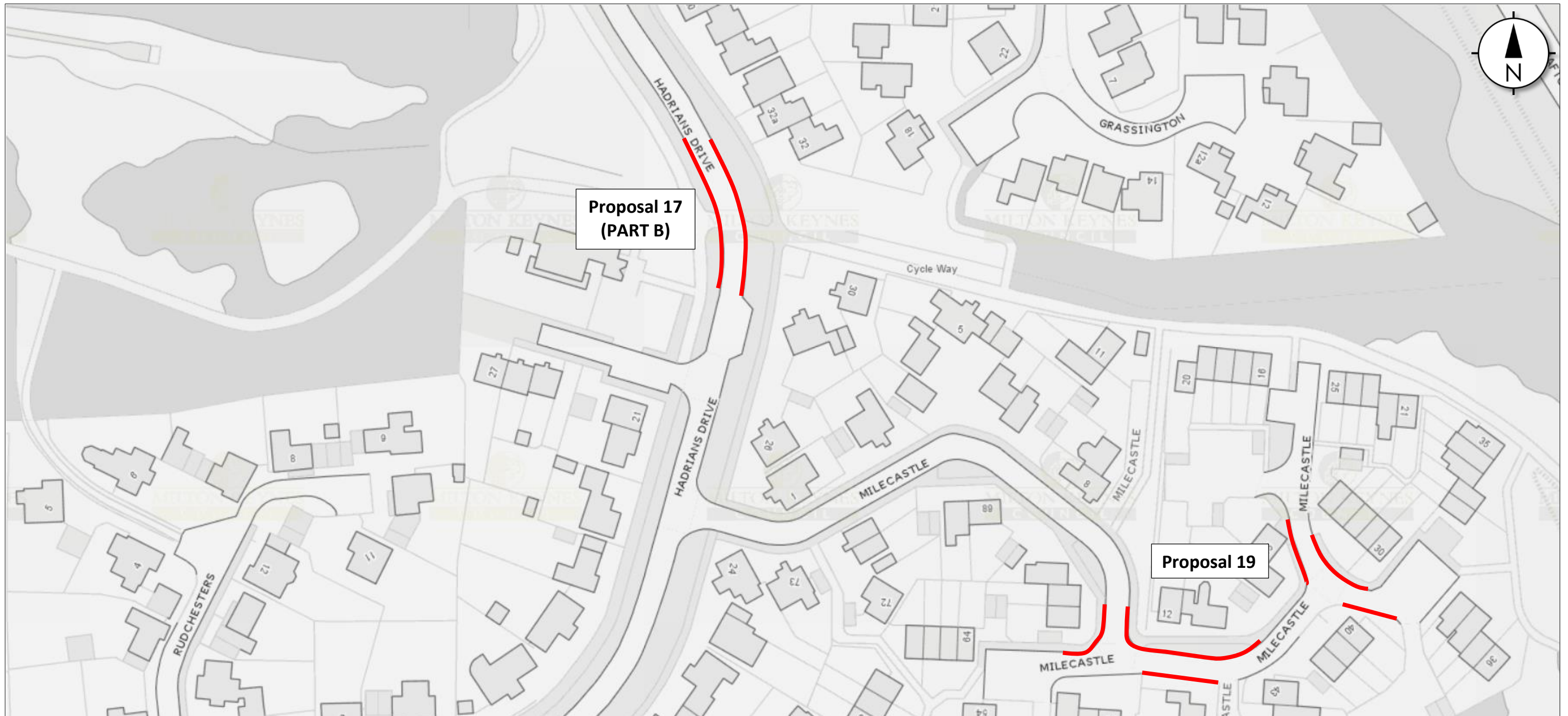
Drawing 20 of 28

STANTONBURY PARISH PARKING REVIEW

Drawing Number:
TM/19-20/01/121/100-01

Drawing Size: A3	Scale: Not to scale	Date: 03/10/2019	Designed By: PWH	Checked By: PLJ	Approved By: LOS
---------------------	------------------------	---------------------	---------------------	--------------------	---------------------


This map is produced from Ordnance Survey material with the permission of Ordnance Survey on behalf of the Controller of Her Majesty's Stationery Office © Crown Copyright. Unauthorised reproduction infringes Crown copyright and may lead to prosecution or civil proceedings. Milton Keynes Council. Licence No. 10019593.



Notes:

Proposal 17 (Part B):
Restriction: Prohibition of waiting (No waiting at any time)
Location: Hadrians Drive, Bancroft

Proposal 19:
Restriction: Prohibition of waiting (No waiting at any time)
Location: Milecastle, Bancroft

 **Signing and lining requirements**
 Double yellow lines to be placed on the road / No signs required
 In accordance with Traffic Signs Regulations and General Directions 2016

STATUTORY CONSULTATION

(30.01.2020 – 20.02.2020)

Drawing 21 of 28

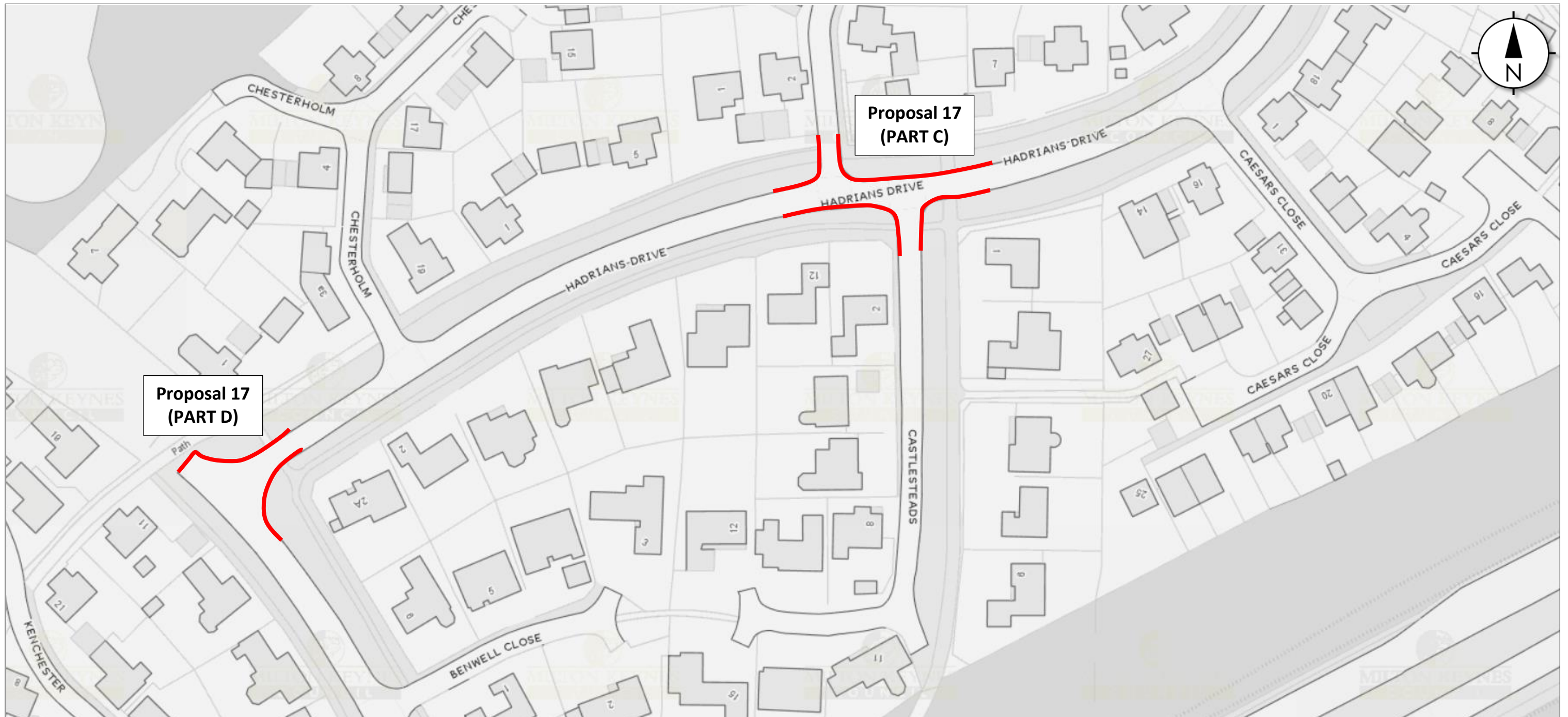
STANTONBURY PARISH PARKING REVIEW

Drawing Number:
 TM/19-20/01/121/100-01

Drawing Size:	Scale:	Date:	Designed By:	Checked By:	Approved By:
A3	Not to scale	03/10/2019	PWH	PLJ	LOS

This map is produced from Ordnance Survey material with the permission of Ordnance Survey on behalf of the Controller of Her Majesty's Stationery Office © Crown Copyright. Unauthorised reproduction infringes Crown copyright and may lead to prosecution or civil proceedings. Milton Keynes Council. Licence No. 10019593.





Notes:

Proposal 17 (Part C):
Restriction: Prohibition of waiting (No waiting at any time)
Location: Hadrians Drive, Bancroft

Proposal 17 (Part D):
Restriction: Prohibition of waiting (No waiting at any time)
Location: Hadrians Drive, Bancroft

 **Signing and lining requirements**
 Double yellow lines to be placed on the road / No signs required
 In accordance with Traffic Signs Regulations and General Directions 2016

STATUTORY CONSULTATION

(30.01.2020 – 20.02.2020)

Drawing 22 of 28

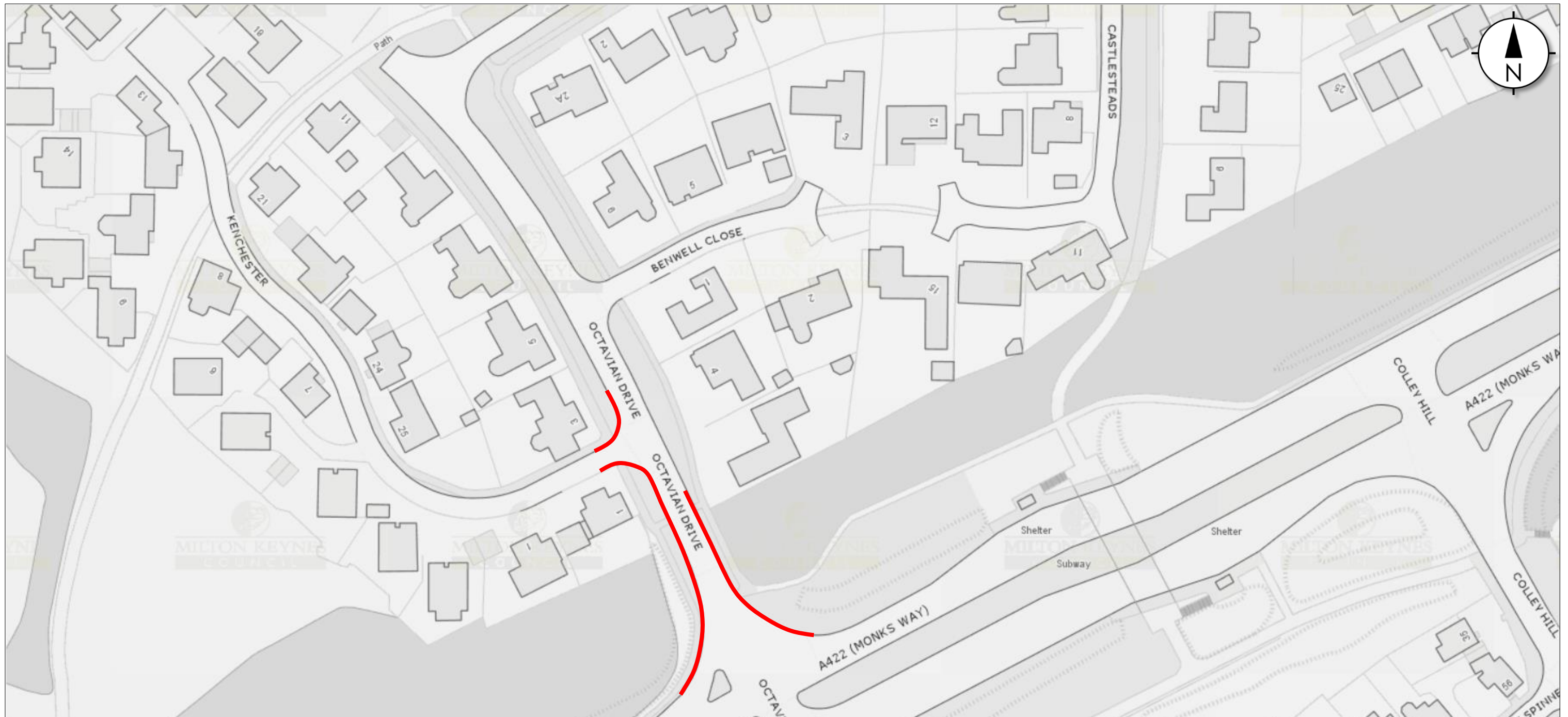
STANTONBURY PARISH PARKING REVIEW

Drawing Number:
 TM/19-20/01/121/100-01

Drawing Size:	Scale:	Date:	Designed By:	Checked By:	Approved By:
A3	Not to scale	03/10/2019	PWH	PLJ	LOS

This map is produced from Ordnance Survey material with the permission of Ordnance Survey on behalf of the Controller of Her Majesty's Stationery Office © Crown Copyright. Unauthorised reproduction infringes Crown copyright and may lead to prosecution or civil proceedings. Milton Keynes Council. Licence No. 10019593.





Notes:

Proposal 20:
Restriction: Prohibition of waiting (No waiting at any time)
Location: Octavian Drive, Bancroft

 **Signing and lining requirements**
 Double yellow lines to be placed on the road / No signs required
 In accordance with Traffic Signs Regulations and General Directions 2016

STATUTORY CONSULTATION

(30.01.2020 – 20.02.2020)

Drawing 23 of 28

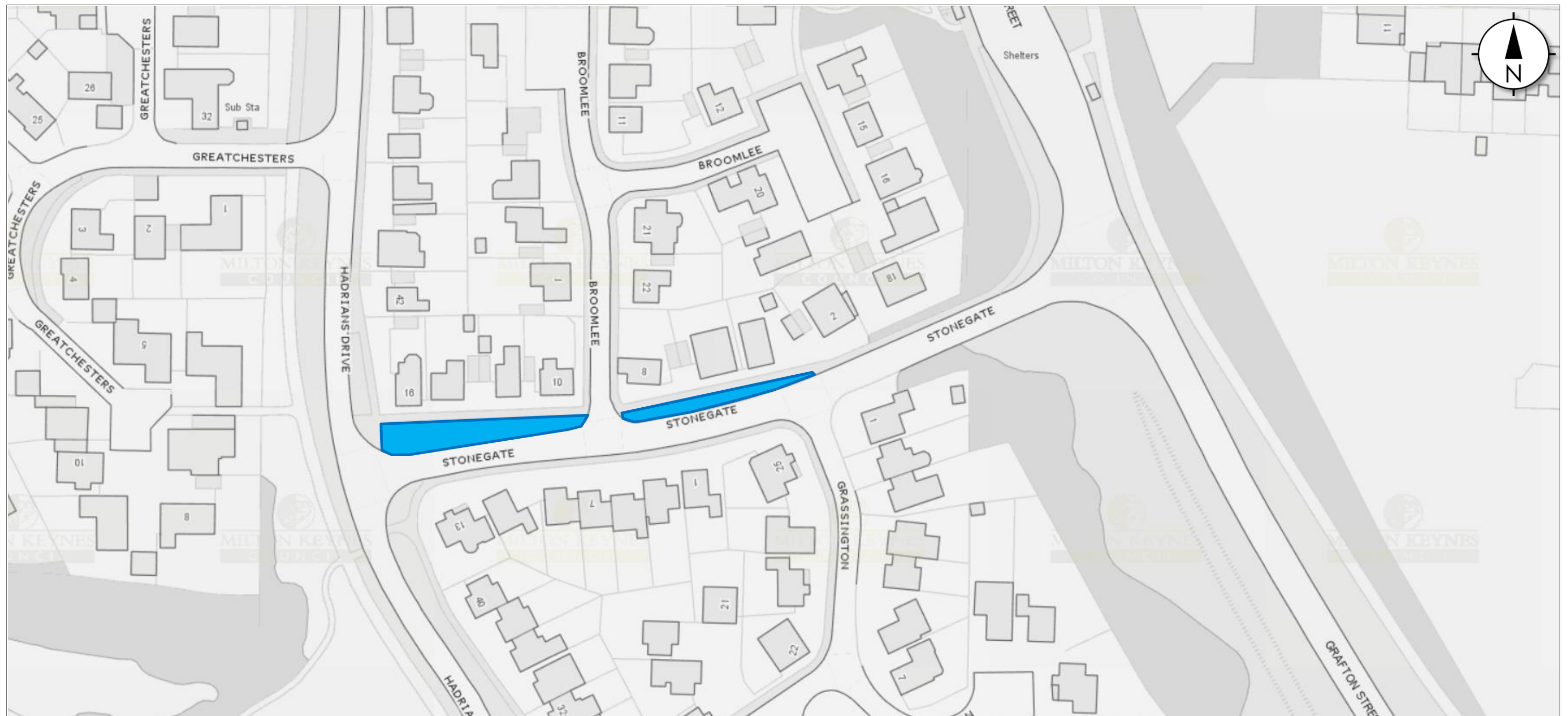
STANTONBURY PARISH PARKING REVIEW

Drawing Number:
 TM/19-20/01/121/100-01

Drawing Size:	Scale:	Date:	Designed By:	Checked By:	Approved By:
A3	Not to scale	03/10/2019	PWH	PLJ	LOS

This map is produced from Ordnance Survey material with the permission of Ordnance Survey on behalf of the Controller of Her Majesty's Stationery Office © Crown Copyright. Unauthorised reproduction infringes Crown copyright and may lead to prosecution or civil proceedings. Milton Keynes Council. Licence No. 10019593.





Notes:



Proposal 21:
Restriction: Prohibition of waiting on grass verge
Location: Stonegate, Bancroft (North side only)



Signing and lining requirements
 Signs to be placed on the grass verge / No road markings required
 In accordance with Traffic Signs Regulations and General Directions 2016

STATUTORY CONSULTATION

(30.01.2020 – 20.02.2020)

Drawing 24 of 28

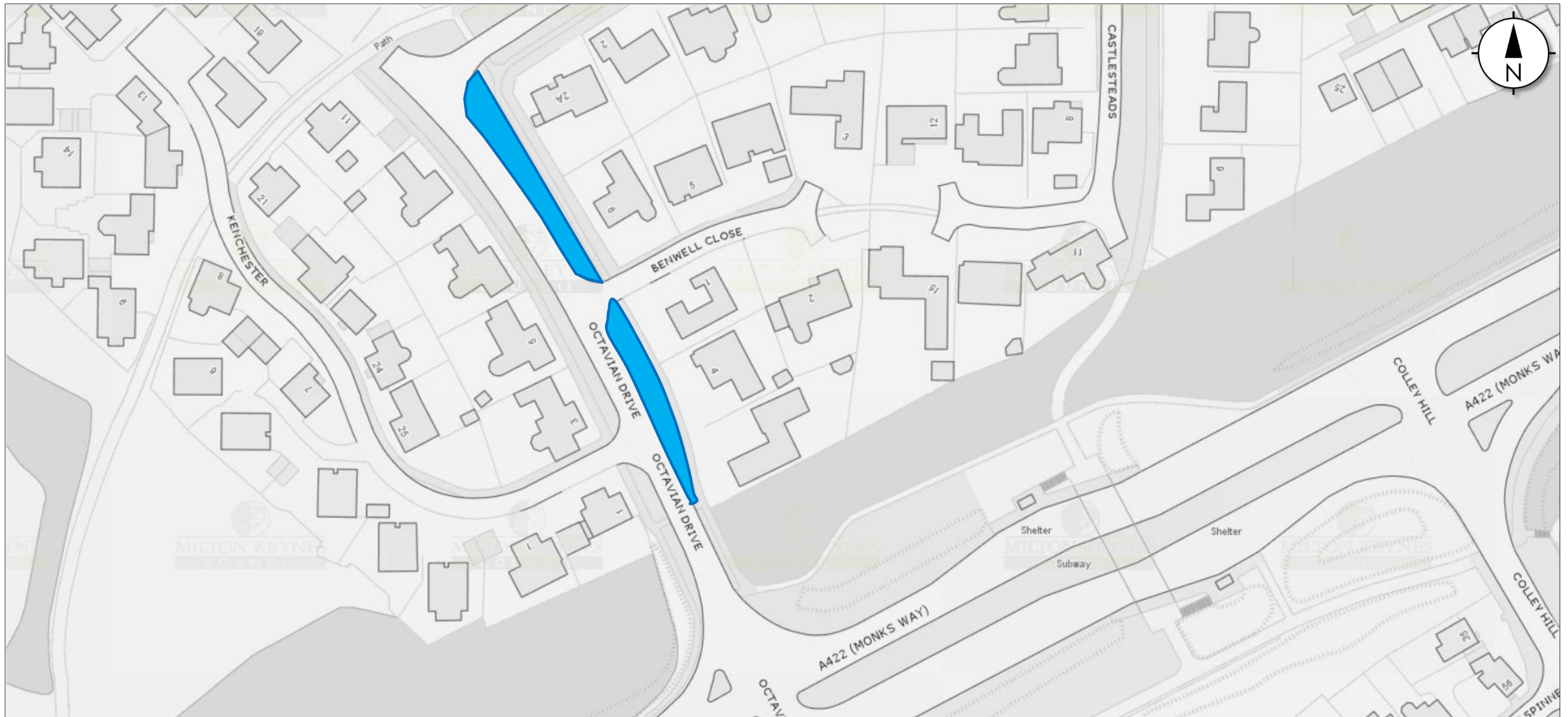
STANTONBURY PARISH PARKING REVIEW

Drawing Number:
 TM/19-20/01/121/100-01

Drawing Size:	Scale:	Date:	Designed By:	Checked By:	Approved By:
A3	Not to scale	03/10/2019	PWH	PLJ	LOS

This map is produced from Ordnance Survey material with the permission of Ordnance Survey on behalf of the Controller of Her Majesty's Stationery Office © Crown Copyright. Unauthorised reproduction infringes Crown copyright and may lead to prosecution or civil proceedings. Milton Keynes Council. Licence No. 10019593.





Notes:



Proposal 22:

Restriction: Prohibition of waiting on grass verge
Location: Octavian Drive, Bancroft (East side only)



Signing and lining requirements

2x Signs to be placed on the grass verge / No road markings required
 In accordance with Traffic Signs Regulations and General Directions 2016

STATUTORY CONSULTATION

(30.01.2020 – 20.02.2020)

Drawing 25 of 28

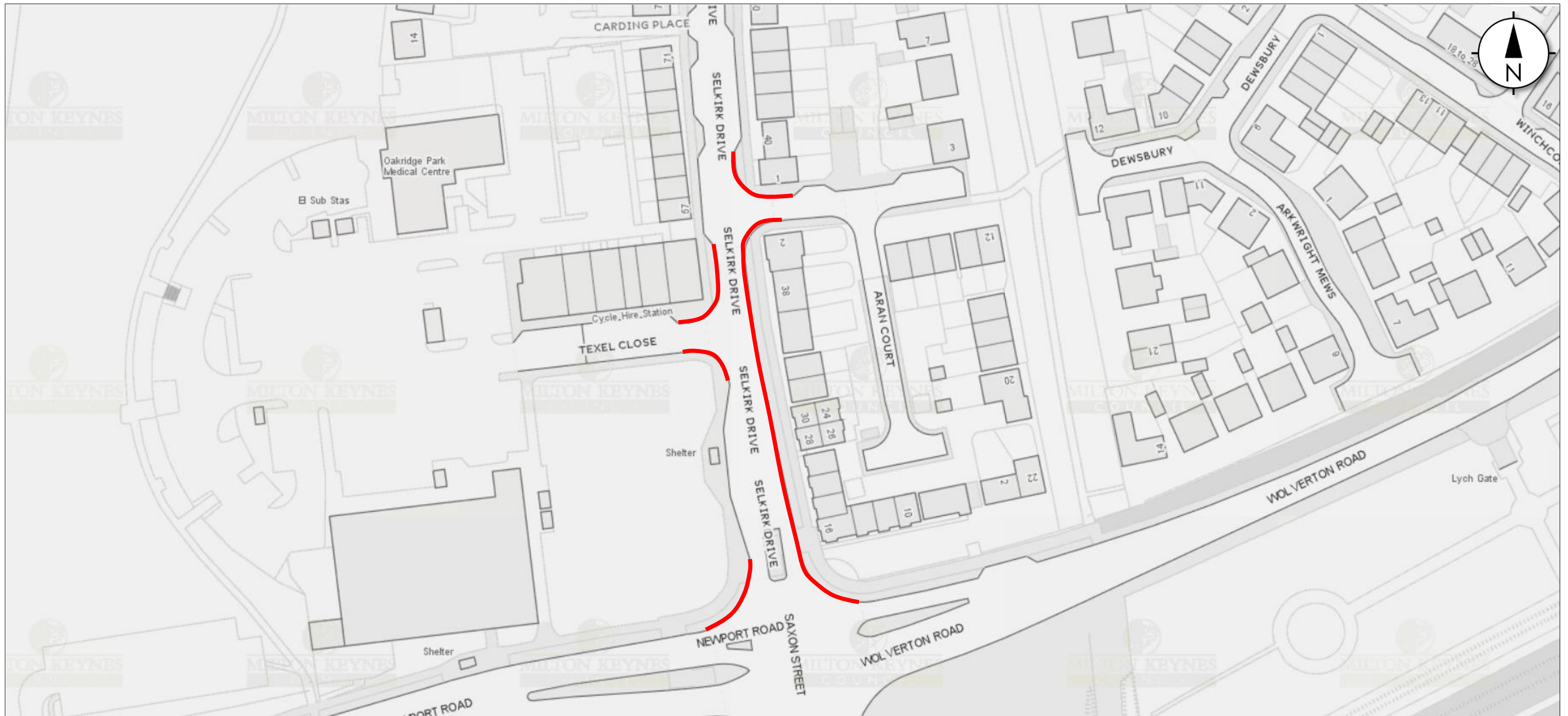
STANTONBURY PARISH PARKING REVIEW

Drawing Number:
TM/19-20/01/121/100-01

Drawing Size:	Scale:	Date:	Designed By:	Checked By:	Approved By:
A3	Not to scale	03/10/2019	PWH	PLJ	LOS

This map is produced from Ordnance Survey material with the permission of Ordnance Survey on behalf of the Controller of Her Majesty's Stationery Office © Crown Copyright. Unauthorised reproduction infringes Crown copyright and may lead to prosecution or civil proceedings. Milton Keynes Council. Licence No. 10019593.





Notes:

Proposal 23:
Restriction: Prohibition of waiting (No waiting at any time)
Location: Selkirk Drive, Oakridge Park (Adjacent to the local shops)

 **Signing and lining requirements**
 Double yellow lines to be placed on the road / No signs required
 In accordance with Traffic Signs Regulations and General Directions 2016

STATUTORY CONSULTATION

(30.01.2020 – 20.02.2020)

Drawing 26 of 28

STANTONBURY PARISH PARKING REVIEW

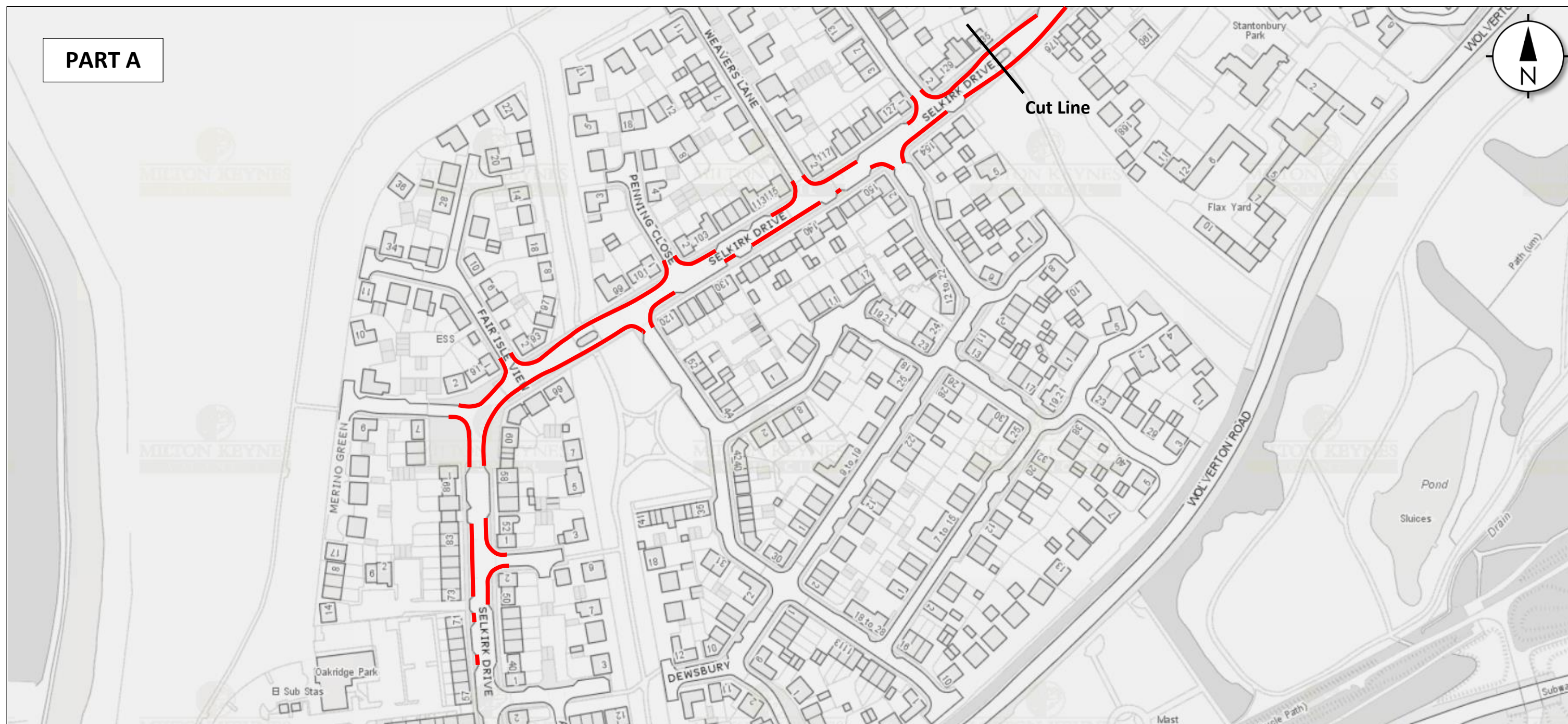
Drawing Number:
 TM/19-20/01/121/100-01

Drawing Size:	Scale:	Date:	Designed By:	Checked By:	Approved By:
A3	Not to scale	03/10/2019	PWH	PLJ	LOS

This map is produced from Ordnance Survey material with the permission of Ordnance Survey on behalf of the Controller of Her Majesty's Stationery Office © Crown Copyright. Unauthorised reproduction infringes Crown copyright and may lead to prosecution or civil proceedings. Milton Keynes Council. Licence No. 10019593.




PART A



Notes:

Proposal 24 (Part A):
Restriction: Prohibition of waiting (No waiting at any time)
Location: Selkirk Drive, Oakridge Park

 **Signing and lining requirements**
Double yellow lines to be placed on the road / No signs required
In accordance with Traffic Signs Regulations and General Directions 2016

STATUTORY CONSULTATION

(30.01.2020 – 20.02.2020)

Drawing 27 of 28

STANTONBURY PARISH PARKING REVIEW

Drawing Number:
TM/19-20/01/121/100-01

Drawing Size:	Scale:	Date:	Designed By:	Checked By:	Approved By:
A3	Not to scale	03/10/2019	PWH	PLJ	LOS

This map is produced from Ordnance Survey material with the permission of Ordnance Survey on behalf of the Controller of Her Majesty's Stationery Office © Crown Copyright. Unauthorised reproduction infringes Crown copyright and may lead to prosecution or civil proceedings. Milton Keynes Council. Licence No. 10019593.



PART B



Notes:

Proposal 24 (Part B):
Restriction: Prohibition of waiting (No waiting at any time)
Location: Selkirk Drive, Oakridge Park

Signing and lining requirements
 Double yellow lines to be placed on the road / No signs required
 In accordance with Traffic Signs Regulations and General Directions 2016

STATUTORY CONSULTATION (30.01.2020 – 20.02.2020) Drawing 28 of 28

STANTONBURY PARISH PARKING REVIEW

Drawing Number:
TM/19-20/01/121/100-01

Drawing Size:	Scale:	Date:	Designed By:	Checked By:	Approved By:
A3	Not to scale	03/10/2019	PWH	PLJ	LOS

This map is produced from Ordnance Survey material with the permission of Ordnance Survey on behalf of the Controller of Her Majesty's Stationery Office © Crown Copyright. Unauthorised reproduction infringes Crown copyright and may lead to prosecution or civil proceedings. Milton Keynes Council. Licence No. 10019593.

